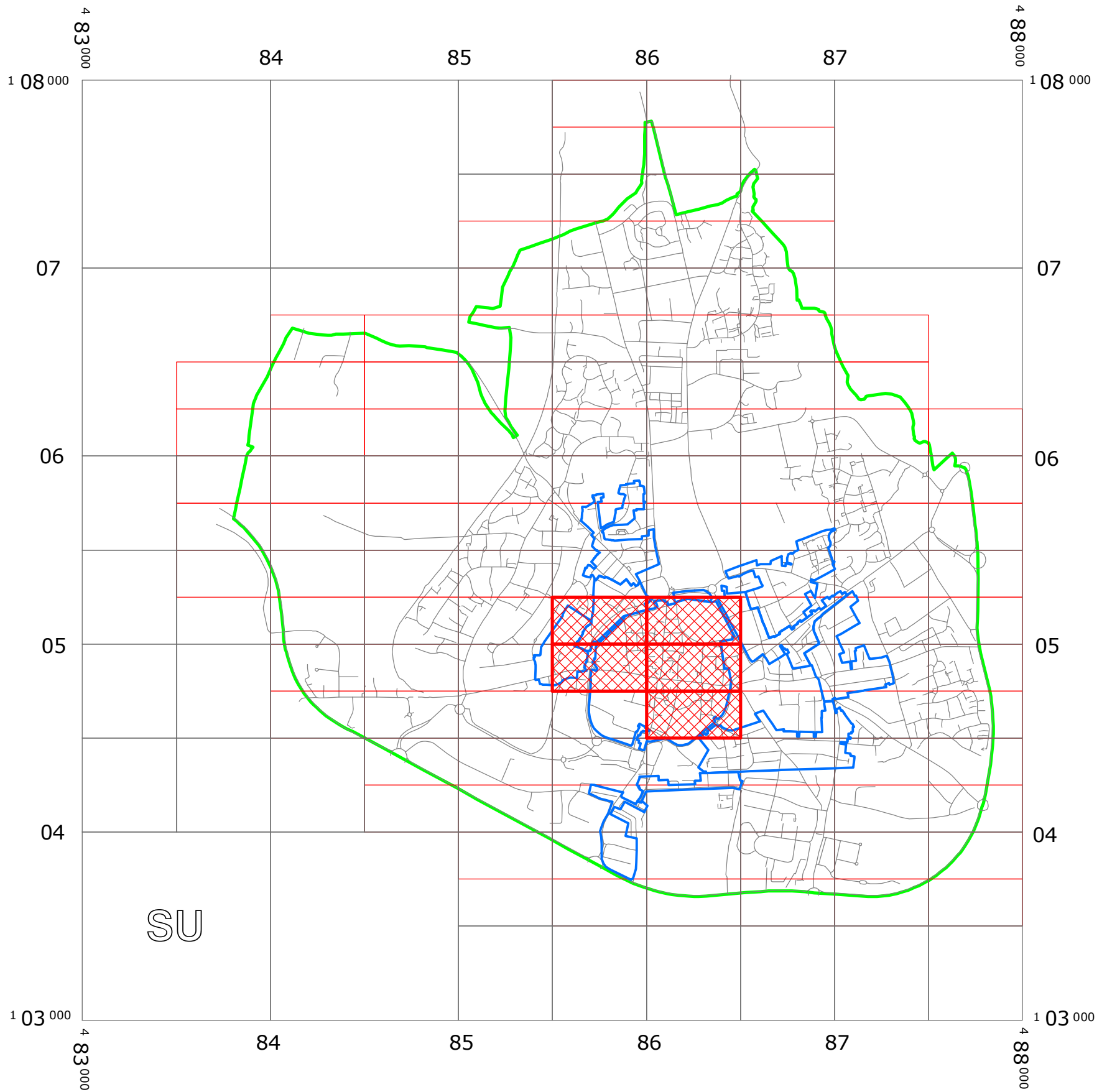








WEST SUSSEX COUNTY COUNCIL
((CHICHESTER DISTRICT) (PARKING PLACES & TRAFFIC REGULATION)
(CONSOLIDATION) ORDER 2010)
(CITY CENTRE PARKING MACHINES MINOR) ORDER 2015

CHICHESTER: LOCATION OF WAITING RESTRICTIONS



KEY:

-  OS TILE GRID
-  PARKING TILE GRID
-  LOCATION OF WAITING RESTRICTIONS
-  PARISH BOUNDARY
-  CONTROLLED PARKING ZONE BOUNDARY
-  ROAD NETWORK

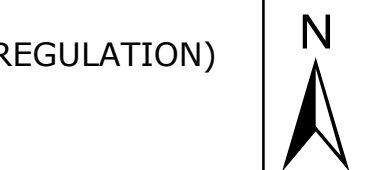


West Sussex County Council
 Communities & Infrastructure
 The Grange
 Tower Street
 Chichester
 West Sussex
 PO19 1RH

WEST SUSSEX COUNTY COUNCIL
 ((CHICHESTER DISTRICT) (PARKING PLACES & TRAFFIC REGULATION)
 (CONSOLIDATION) ORDER 2010)
 (CITY CENTRE PARKING MACHINES MINOR) ORDER 2015

LOCATION OF WAITING RESTRICTIONS

Reproduced from or based upon 2013 Ordnance Survey material with permission of the Controller of HMSO
 (c) Crown Copyright reserved. Unauthorised reproduction infringes Crown copyright and may lead to
 prosecution or civil proceedings West Sussex County Council Licence No. 100023447








SCALE: 1:25,000
DATE: 02/11/2015

Key for Waiting Restrictions


All areas over which the provision of the orders apply are defined by the shaded areas as shown on the following plans plus a contiguous area not indicated on the plans of verge and/or footway between the carriageway edge and the highway boundary. The plans in this schedule are based upon grid references of the Ordnance Survey National Grid defined by the OSGB 36 triangulation.

Prohibition of waiting at any time


100		z_circle	No waiting, loading and unloading at any time
101		check	No waiting at any time
110		pat040	No waiting 9.00am-5.30pm Mon-Sat

111		pat 046	No waiting 9.00am-5.00pm Mon-Sat
114		pat063	No waiting 9:00am-5:00pm Mon-Fri


Charged on-street parking


326		usgs723	Pay and Display up to 1hr 9.00am-5.30pm Mon-Sat Tariff 1
-----	---	---------	---

Shared Residents Parking & Charged On-street Parking


426		usgs723	Pay and Display up to 1hr Tariff 1 and Residents' permit holders only 9.00am- 5.30pm Mon-Sat
-----	---	---------	--

Residents Parking


502		dot6	Residents' and Visitors' permit holders only 9.00am-5.00pm Mon-Sat
-----	---	------	---


517		shingle	Residents' permit holders only 9.00am-5.30pm Mon-Sat
-----	---	---------	--


Shared Residents Parking & Free Limited Waiting


601  pat064 Residents' and Visitors' permit holders and Limited waiting for 1hr No return within 1hr for non-permit holders 9.00am-5.00pm Mon-Sat


Specified Vehicles


805  historic2 Doctors vehicles 8.30am-6.00pm Mon-Sat


810  usgs503 Loading bay-Goods vehicles only at any time


830  check Disabled persons vehicles at any time


845  usgs602 No waiting at any time except taxis


853  pat079 Loading bay-Goods vehicles only 5.00am-8.00pm and Taxi bay 8.00pm-5.00am any day


857  pat016 Coaches only at any time maximum stay 30 mins

861  herring3 Coaches only at any time maximum stay 15mins

867  circle4 Car club permit holders only at any time

870  pat064 Loading bay-Any vehicle 9.00am-5.30pm Mon-Sat

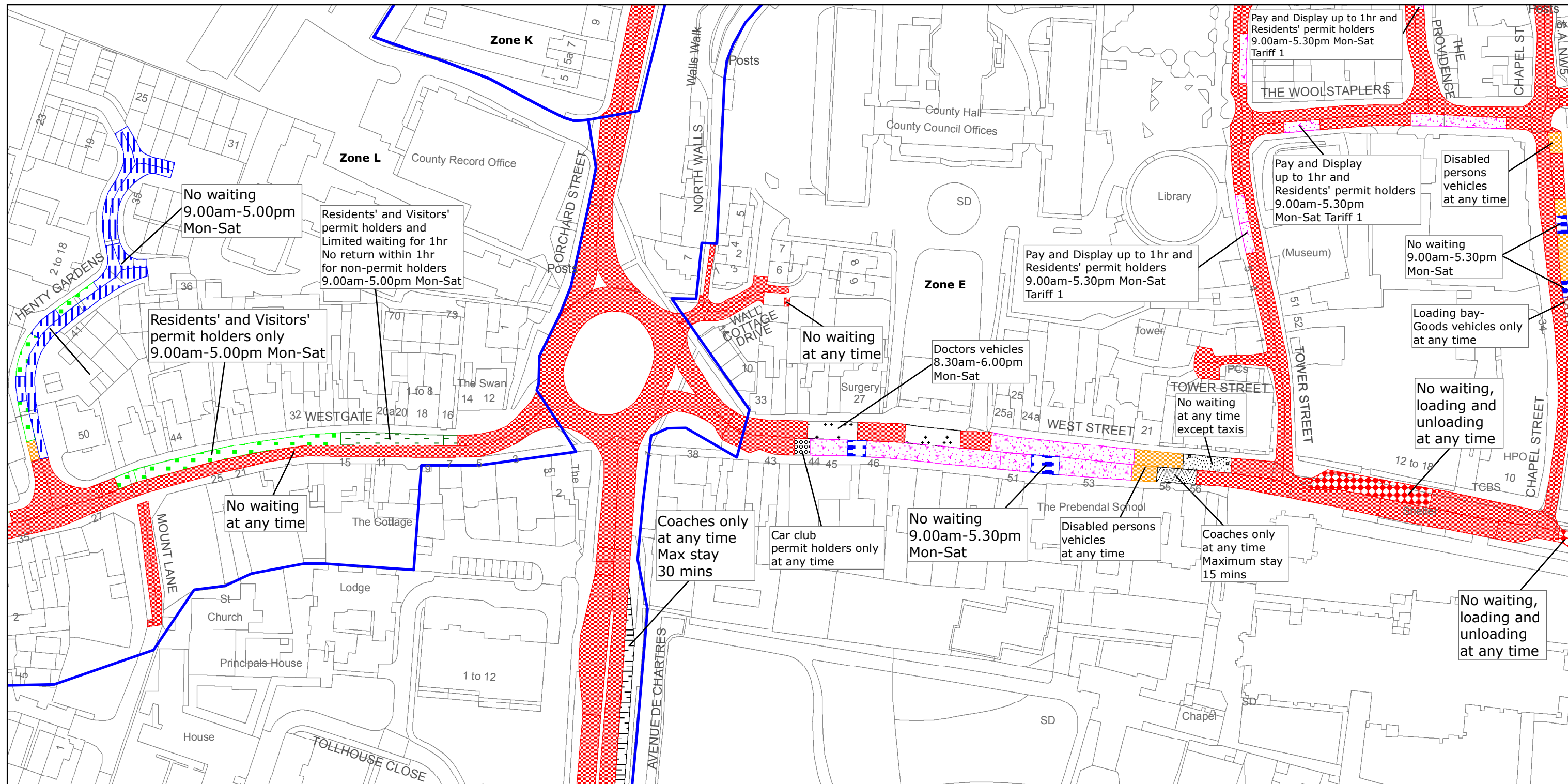
874  herring3 Disabled persons vehicles 9.00am-5.30pm Mon-Sat

892  circle1 Loading bay-Any vehicle 5.00am-8.00pm and Taxi bay 8.00pm-5.00am any day

Clearways

1100  usgs503 School Keep Clear-No stopping at any time

 Boundary of Controlled Parking Zone



West Sussex County Council
 Highways & Transport
 The Grange
 Tower Street
 Chichester
 West Sussex
 PO19 1RH

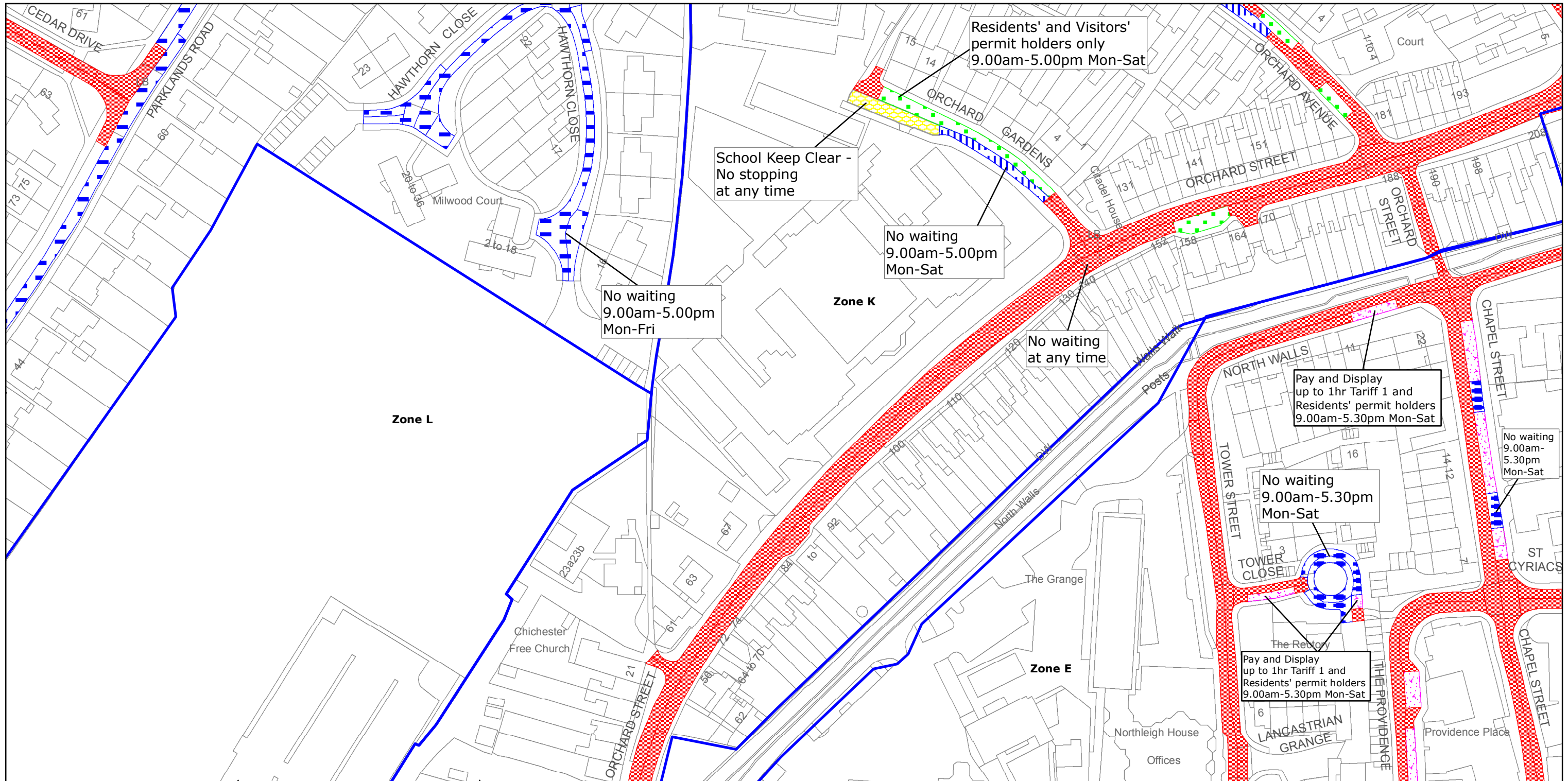
CHICHESTER DISTRICT: CHICHESTER
 WAITING RESTRICTIONS

TILE REF NO:
 SU8504NEN

SHEET ISSUE NO 5
 SHEET ACTIVE FROM - 02/11/2015



Reproduced from or based upon 2013 Ordnance Survey material with permission of the Controller of HMSO (c) Crown Copyright reserved.
 Unauthorised reproduction infringes Crown copyright and may lead to prosecution or civil proceedings West Sussex County Council Licence No. 100023447



West Sussex County Council
 Highways & Transport
 The Grange
 Tower Street
 Chichester
 West Sussex
 PO19 1RH

CHICHESTER DISTRICT: CHICHESTER
 WAITING RESTRICTIONS

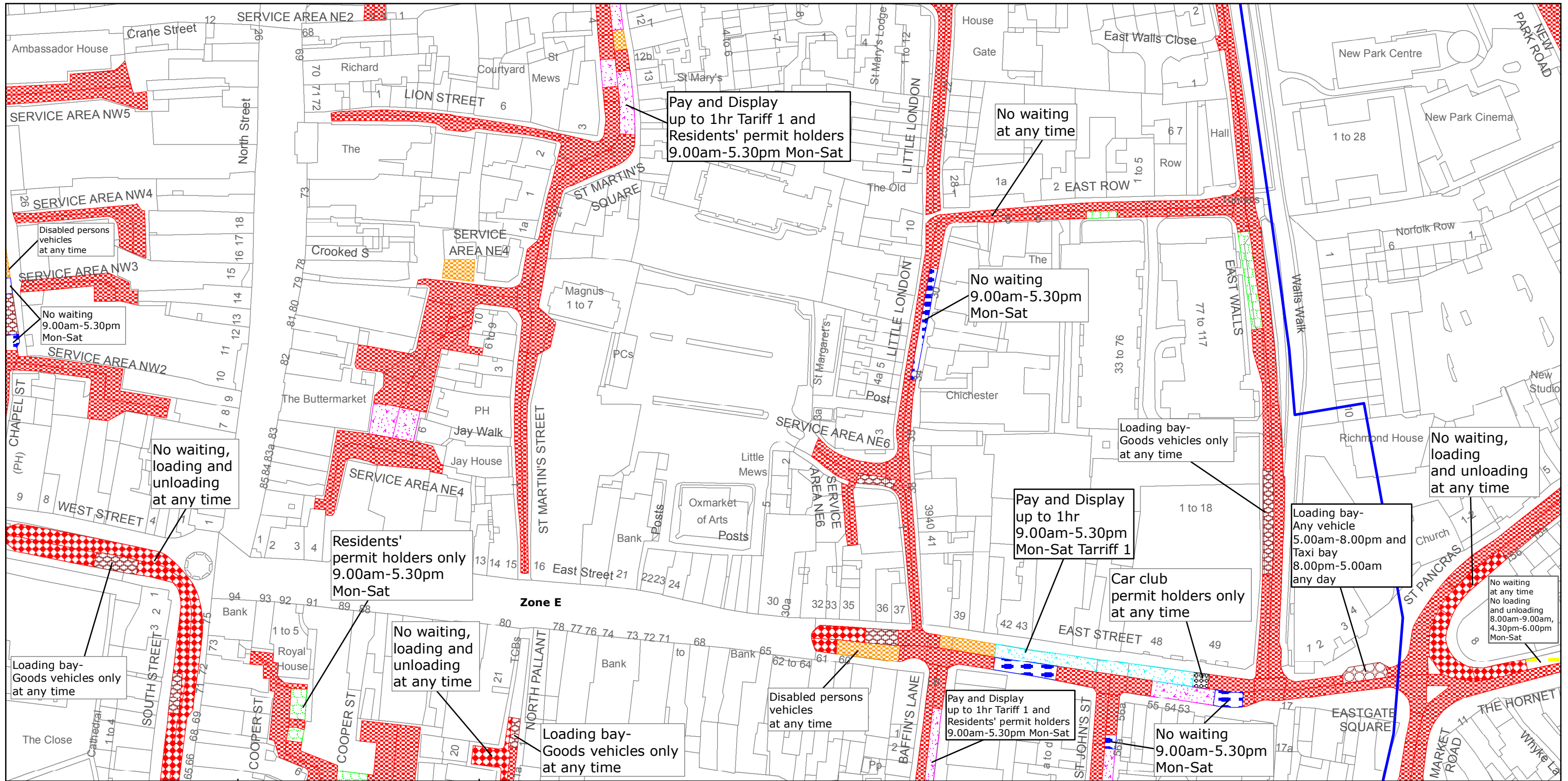
Reproduced from or based upon 2013 Ordnance Survey material with permission of the Controller of HMSO (c) Crown Copyright reserved.
 Unauthorised reproduction infringes Crown copyright and may lead to prosecution or civil proceedings West Sussex County Council Licence No. 100023447

TILE REF NO:
SU8505SES

SHEET ISSUE NO 4
 SHEET ACTIVE FROM - 02/11/2015

N

 SCALE:
 1:1250
 at A3 size



West Sussex County Council
 Highways & Transport
 The Grange
 Tower Street
 Chichester
 West Sussex
 PO19 1RH

CHICHESTER DISTRICT: CHICHESTER
 WAITING RESTRICTIONS

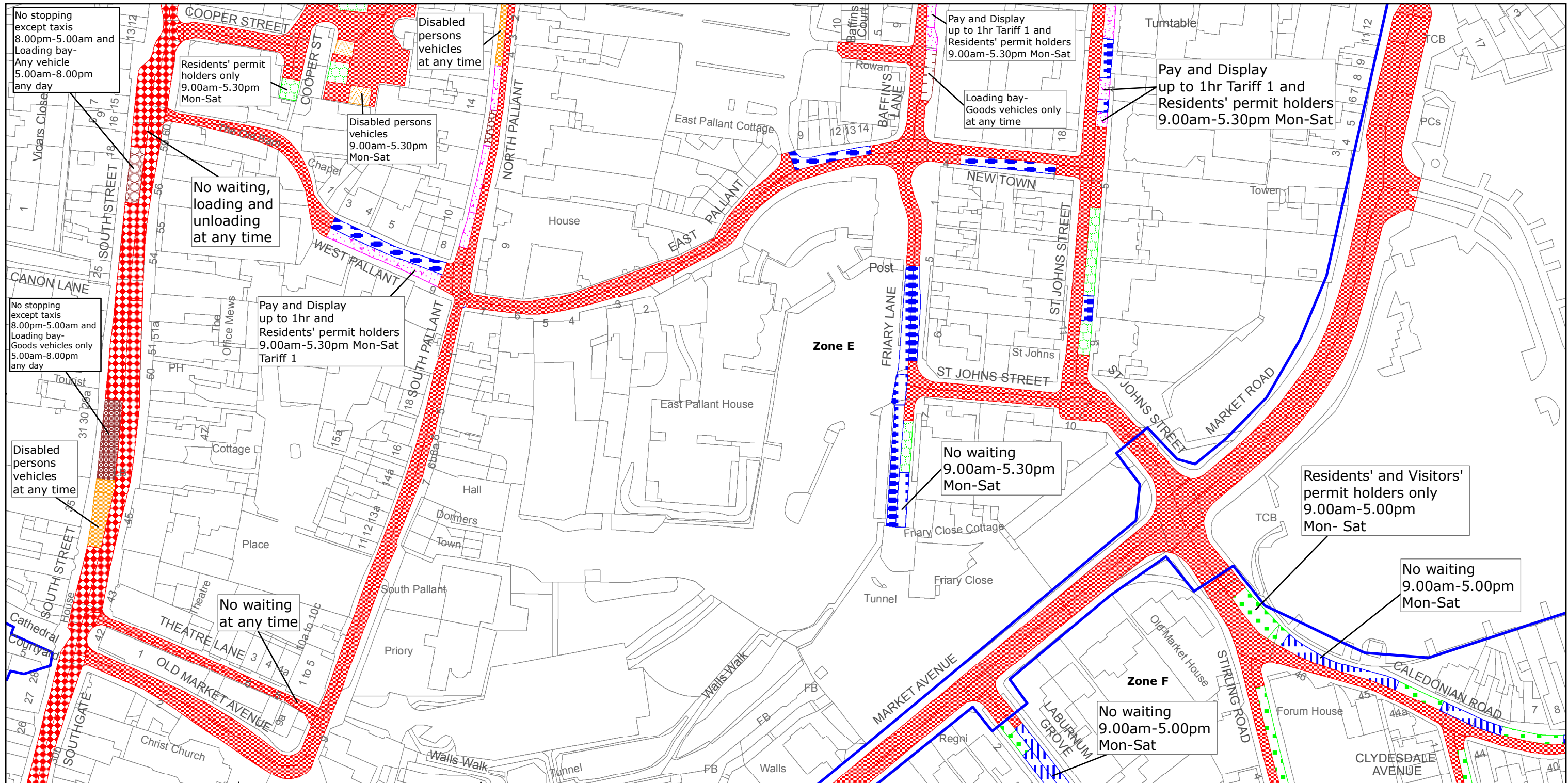
Reproduced from or based upon 2013 Ordnance Survey material with permission of the Controller of HMSO (c) Crown Copyright reserved.
 Unauthorised reproduction infringes Crown copyright and may lead to prosecution or civil proceedings West Sussex County Council Licence No. 100023447

TILE REF NO:
 SU8604NWN

SHEET ISSUE NO 5
 SHEET ACTIVE FROM - 02/11/2015 at A3 size



SCALE:
 1:1250



West Sussex County Council
 Highways & Transport
 The Grange
 Tower Street
 Chichester
 West Sussex
 PO19 1RH

CHICHESTER DISTRICT: CHICHESTER
 WAITING RESTRICTIONS

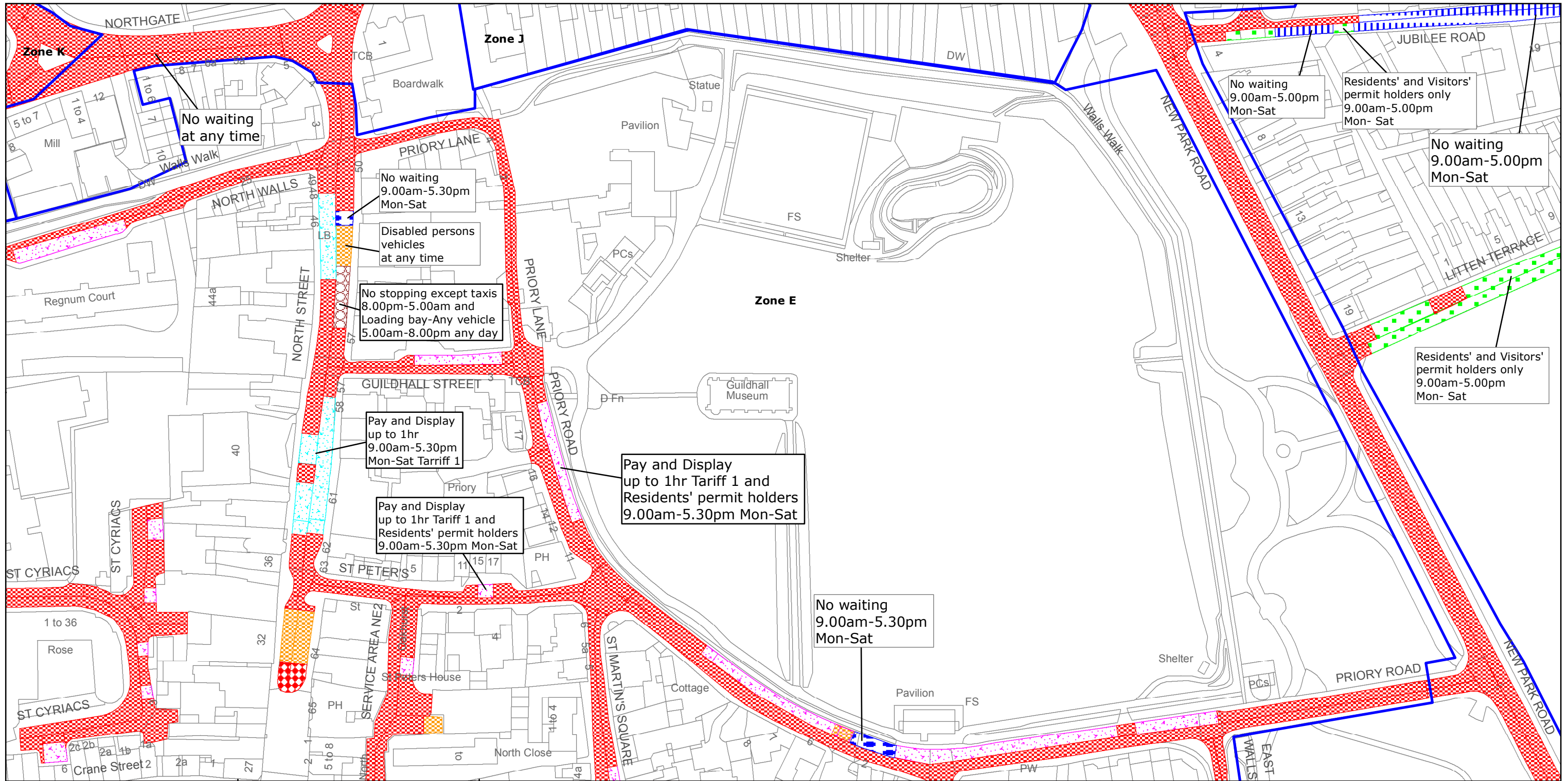
Reproduced from or based upon 2013 Ordnance Survey material with permission of the Controller of HMSO (c) Crown Copyright reserved.
 Unauthorised reproduction infringes Crown copyright and may lead to prosecution or civil proceedings West Sussex County Council Licence No. 100023447

TILE REF NO:
 SU8604NWS

SHEET ISSUE NO 5
 SHEET ACTIVE FROM - 02/11/2015 at A3 size



SCALE:
 1:1250



West Sussex County Council
 Highways & Transport
 The Grange
 Tower Street
 Chichester
 West Sussex
 PO19 1RH

CHICHESTER DISTRICT: CHICHESTER
 WAITING RESTRICTIONS

Reproduced from or based upon 2013 Ordnance Survey material with permission of the Controller of HMSO (c) Crown Copyright reserved.
 Unauthorised reproduction infringes Crown copyright and may lead to prosecution or civil proceedings West Sussex County Council Licence No. 100023447

TILE REF NO:
 SU8605SWS

SHEET ISSUE NO 4
 SHEET ACTIVE FROM - 02/11/2015 at A3 size



SCALE:
 1:1250